

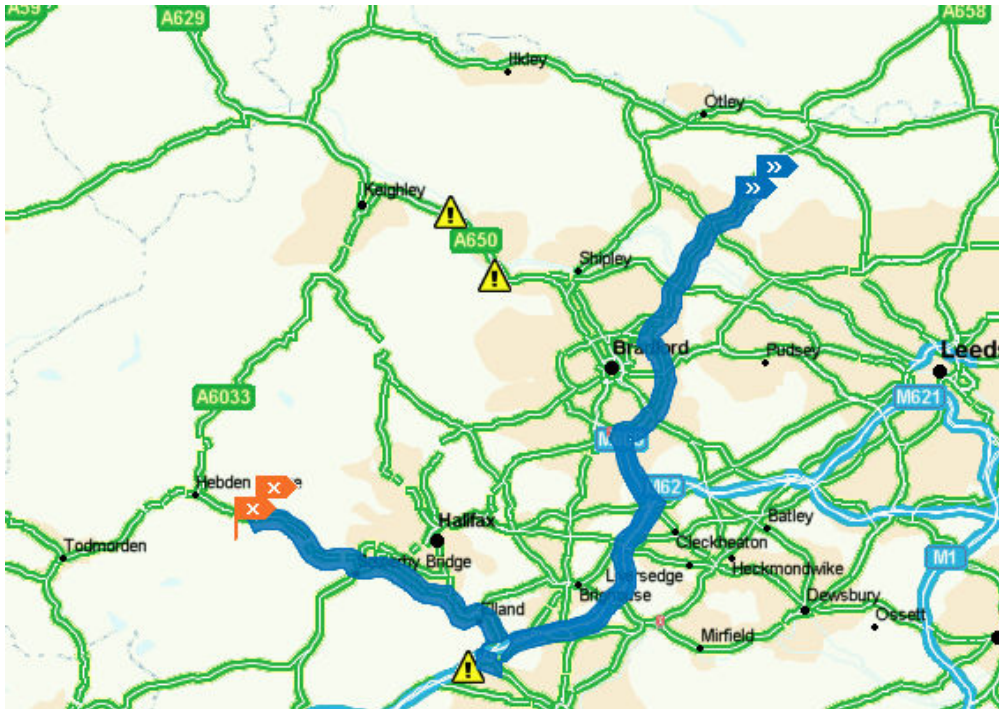
Route planner

Plan routes for the UK and Europe

From: **Leeds Bradford Int'l Arrivals LBA, LEEDS (UK)** | To: **HX7 5QJ (UK)**

Route map

[Print View](#)



Zoom out Zoom in

Click on the map to re-centre

[Email route](#)

[Printable version](#)

[Email route](#)

[Return journey](#)
















[New route](#)

Short description

Detailed description

Step by step maps

	Description	Road type	Distance	Total
1.	Start at roundabout, LEEDS (UK).		170 yards 155 m	0 yards 0 m
2.	After 170 yards take the 1 st Exit off the roundabout onto Whitehouse Lane.		332 yards 304 m	170 yards 155 m
3.	After 332 yards take the 1 st Exit off the roundabout into A658 (Victoria Avenue).		2.2 miles 3.5 km	502 yards 459 m
4.	Continue straight into A658 (Apperley Lane).		1.4 miles 2.2 km	2.5 miles 4 km
5.	Continue straight into A658 (Harrogate Road). (Bradford)		1.9 miles 3 km	3.9 miles 6.2 km
6.	Turn left into A6177 (Killinghall Road). (Bradford)		3.6 miles 5.8 km	5.7 miles 9.2 km
7.	After 3.6 miles at M606 J2 take the 1 st Exit off the roundabout into M606.		3.1 miles 4.9 km	9.3 miles 15 km
8.	Leave the M606, and join the M62 at the M62 J26/M606 J1 junction.		6.2 miles 10 km	12.4 miles 19.9 km
9.	Leave the M62 at junction M62 J24 and straight ahead into A629 direction Halifax, A629, Hudders'f'd.		3.3 miles 5.4 km	18.6 miles 29.9 km
10.	Continue straight into A629 (Elland Wood Bottom). (Halifax)		272 yards 249 m	21.9 miles 35.3 km
11.	Continue straight into A6026 (Elland Wood Bottom). (Halifax)		2.2 miles 3.6 km	22.1 miles 35.5 km

	Description	Road type	Distance	Total
12.	 Bear left into A58 (Bolton Brow). (Sowerby Bridge)		429 yards 392 m	24.3 miles 39.1 km
13.	 Turn right into A6139 (Tuel Lane). (Sowerby Bridge)		825 yards 754 m	24.5 miles 39.5 km
14.	 Turn left into A646 (Burnley Road). (Sowerby Bridge)		0.8 miles 1.3 km	25 miles 40.3 km
15.	 Continue straight into A646 (Burnley Road).		2.1 miles 3.3 km	25.8 miles 41.5 km
16.	 You are entering HEBDEN BRIDGE.			
17.	 Continue straight into A646 (Burnley Road). (Hebden Bridge)		395 yards 361 m	27.9 miles 44.9 km
18.	 Turn left onto Caldene Business Park. (Hebden Bridge)		148 yards 135 m	28.1 miles 45.2 km
19.	 You have arrived your destination "Caldene Business Park, HEBDEN BRIDGE (UK-HX7 5QJ)".		0 yards 0 m	28.2 miles 45.4 km

Total distance: 28.2 miles (45.4 km)

Total estimated time: 41 min

Don't drive tired. Plan a 15-minute break into your journey for every two hours you'll be on the road. If you feel tired whilst driving stop at a service station for a coffee and take a short nap before continuing.


Average speed of 30 Miles/h on national and country roads.

Average speed of 60 Miles/h on motorways.

[Printable version](#) 

[Email route](#) 

[Return journey](#) 

[New route](#) 

If you have any questions or difficulties with regards to the RAC route planner, please look at our page of [frequently asked questions](#).

Traffic news on your mobile

Dial **1740** from any mobile phone. Calls cost up to 59p per minute. Check with your network.*

Limitation of liability

When using route planners, RAC recommends you also refer to a road atlas. Locations of RAC Hotels plotted on route planner maps are approximate only and may be updated without notice.

We try to ensure the accuracy of all content, however, we do not accept any liability for use made by you of the content. The content of the Site should only be used for information purposes. It is not advice and you should not rely on it to make (or refrain from making) any decision or take (or refrain from taking) any action. See full [Website Terms and conditions](#).

Using a mobile phone incorrectly whilst driving can be dangerous and may endanger the safety of other road users. It could also be illegal. You should not hold a phone when driving, and should exercise due care and attention, even when using hands free equipment.

Before departing, RAC recommends that you use our live traffic news service. Dial 1740 from your mobile phone *. Before using the 1740 service please ensure that your vehicle is parked safely.

[More information about mobile phone legislation](#)

* Calls can also be made to 0906 470 1740 from landlines at a charge of 60p per minute at all times.

Use of this site

The rights in the designs, pictures, logos, photographs and content of this site are owned by or licensed to RAC Motoring Services (RAC). They are protected by copyright, trademarks and other intellectual property rights. You may not copy, reproduce, modify, distribute, republish, display, post or transmit any part of this site without the written permission of RAC. You may view or print individual pages only for your own personal use.